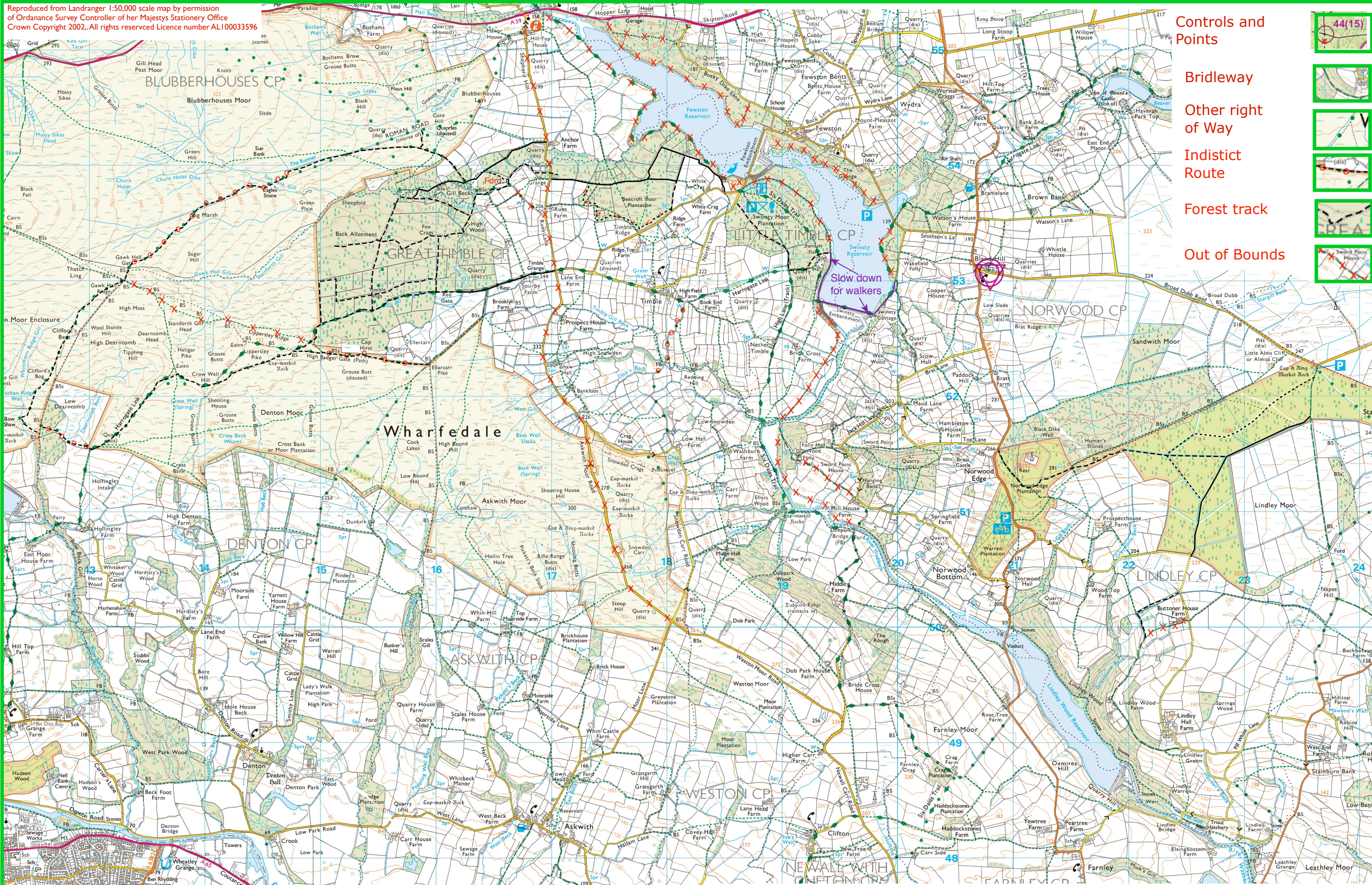


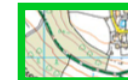
Reproduced from Landranger 1:50,000 scale map by permission of Ordnance Survey Controller of her Majesty's Stationery Office Crown Copyright 2002. All rights reserved Licence number AL100033596



Controls and Points



Bridleway



Other right of Way




Indistict Route



Forest track



Out of Bounds



Please close all gates.
Pairs must stay together at all times.
Observe the Highway and Country Codes.
You must report to the Finish even if you retire
Footpaths are always out of bounds to cyclists
The representation on this map of any road, track or path is no evidence of the existence of a right of way

Map Drawn By
Tim Evans
March 2019

Norwood MBO Score Event Saturday 27th April 2019

Scale 1: 30,000 1cm = 300m

Duration 3 hours

Emergency Phone Number
Adrian 0752233460

